

THE PRECISE POINT POSITIONING SOFTWARE CENTRE:

<http://gge.unb.ca/Resources/PPP/>

RINEX OBSERVATION FILE PROCESSED: brus1400.09d.Z

PROCESSING MODE: Static

PPP RESULTS ARE PROVIDED BY:

CSRS-PPP: [http://www.geod.nrcan.gc.ca/online\\_data\\_e.php](http://www.geod.nrcan.gc.ca/online_data_e.php)

GAPS: <http://gaps.gge.unb.ca>

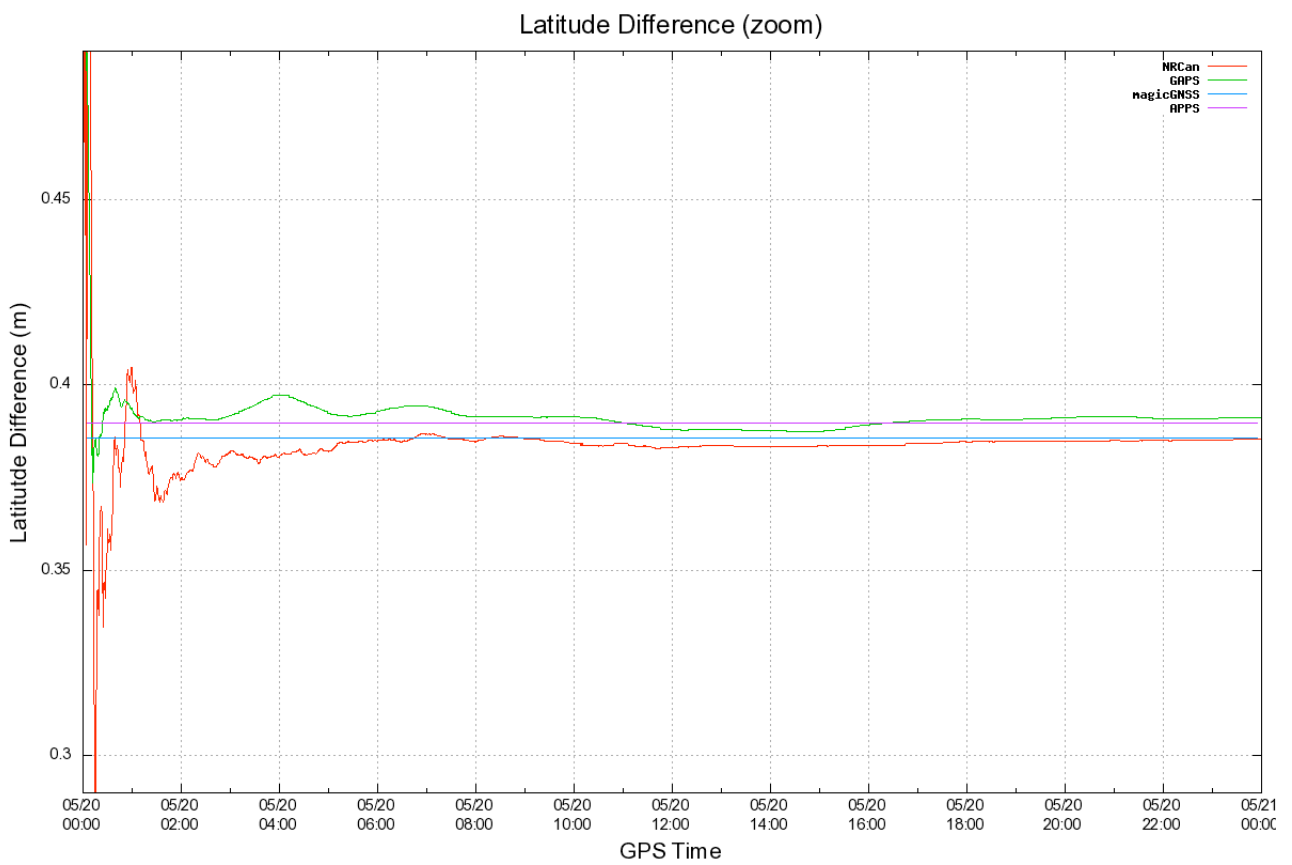
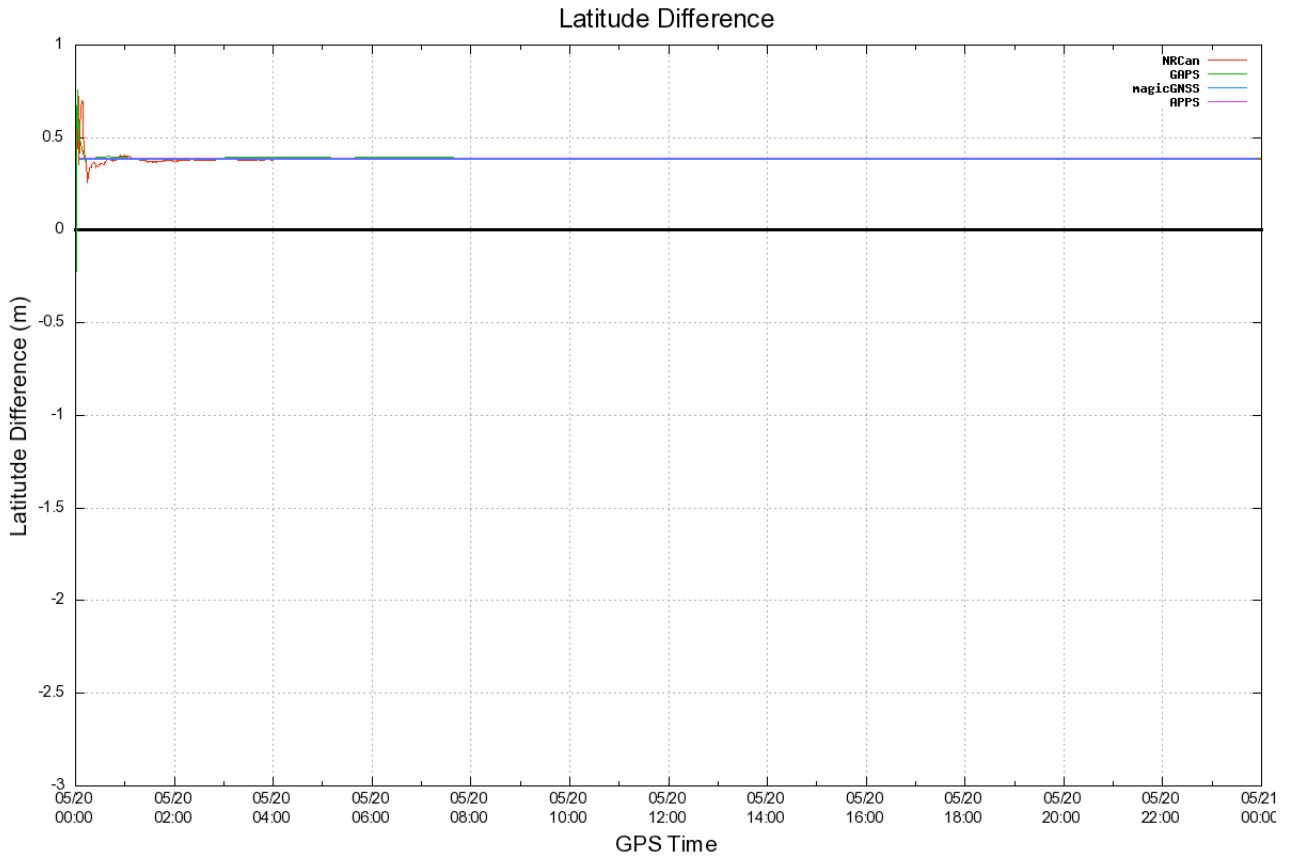
APPS: <http://apps.gdgps.net/>

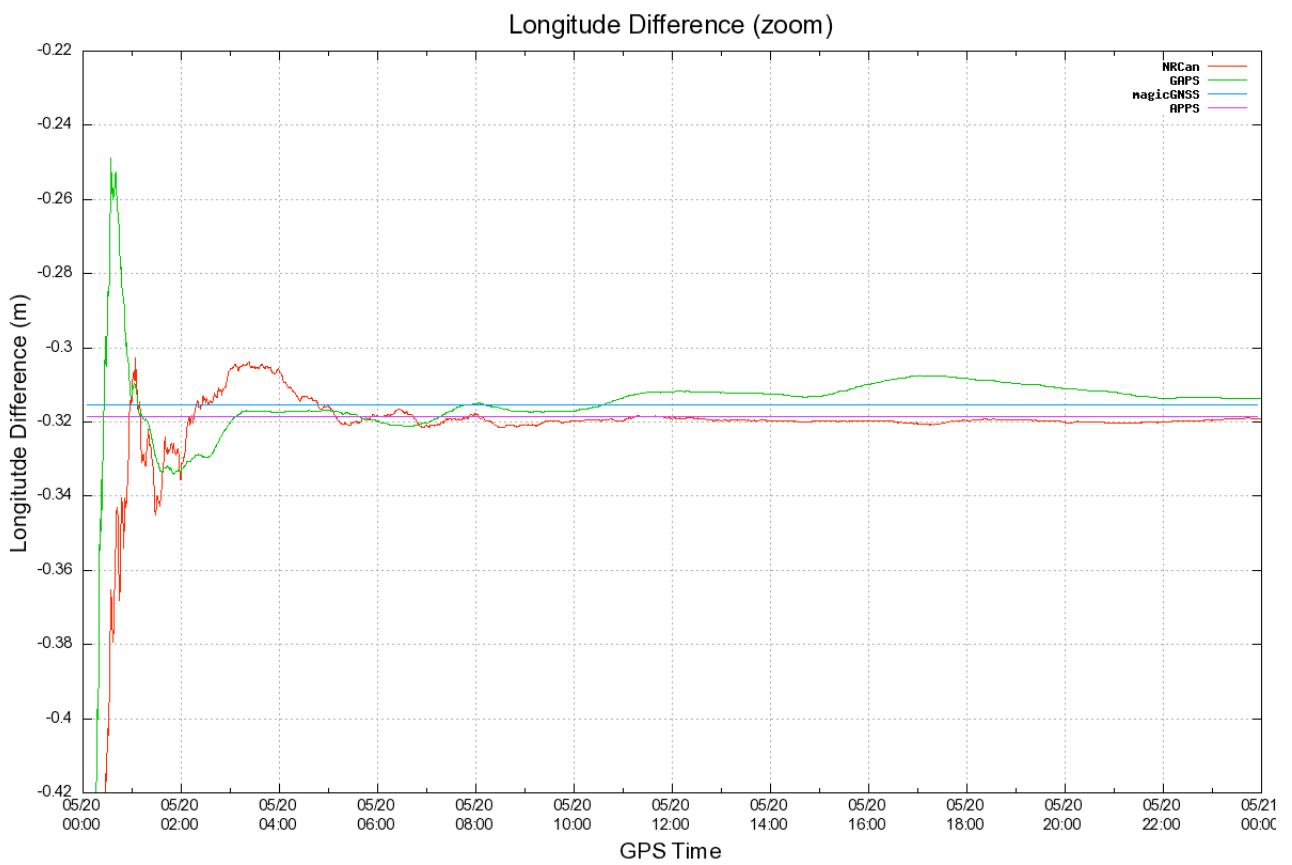
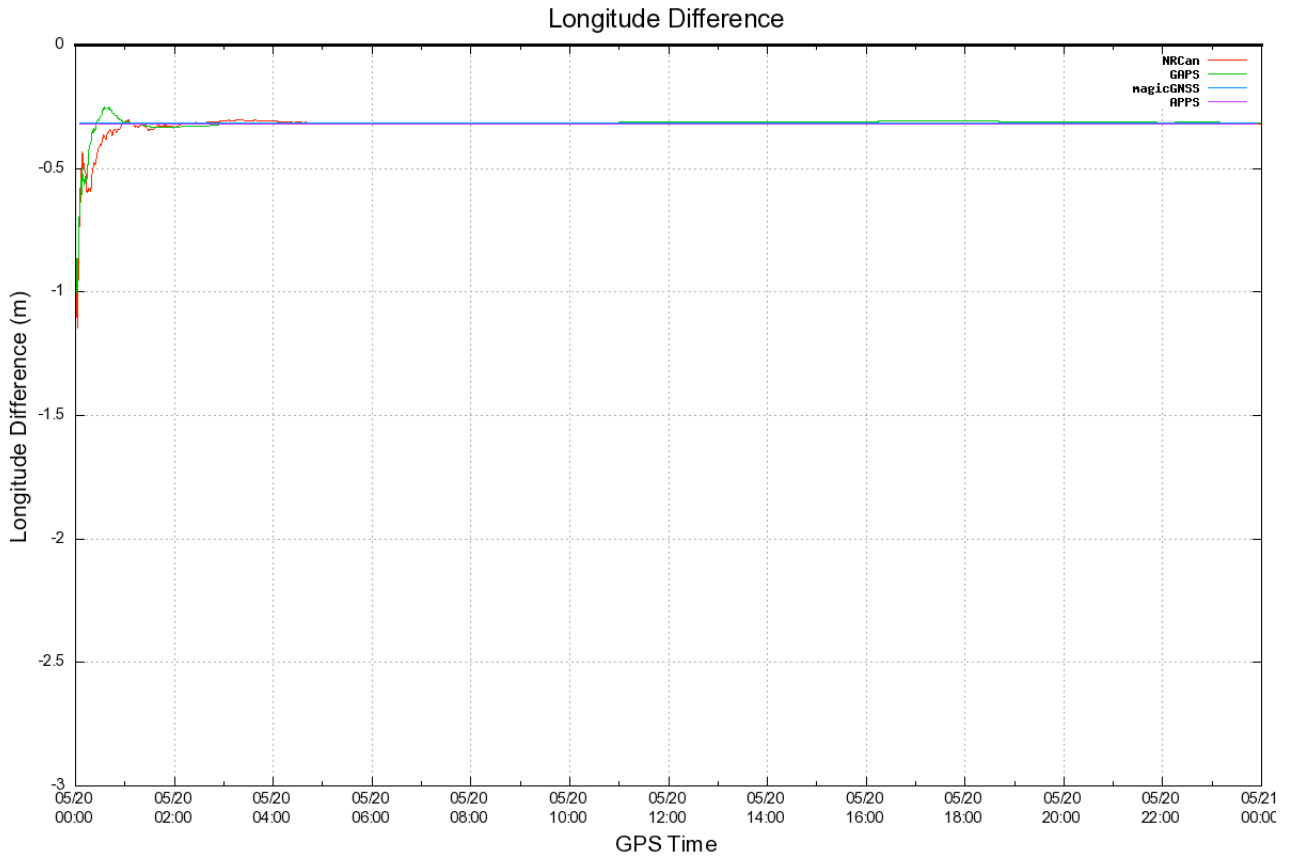
magicGNSS: <http://magicgnss.gmv.com/ppp>

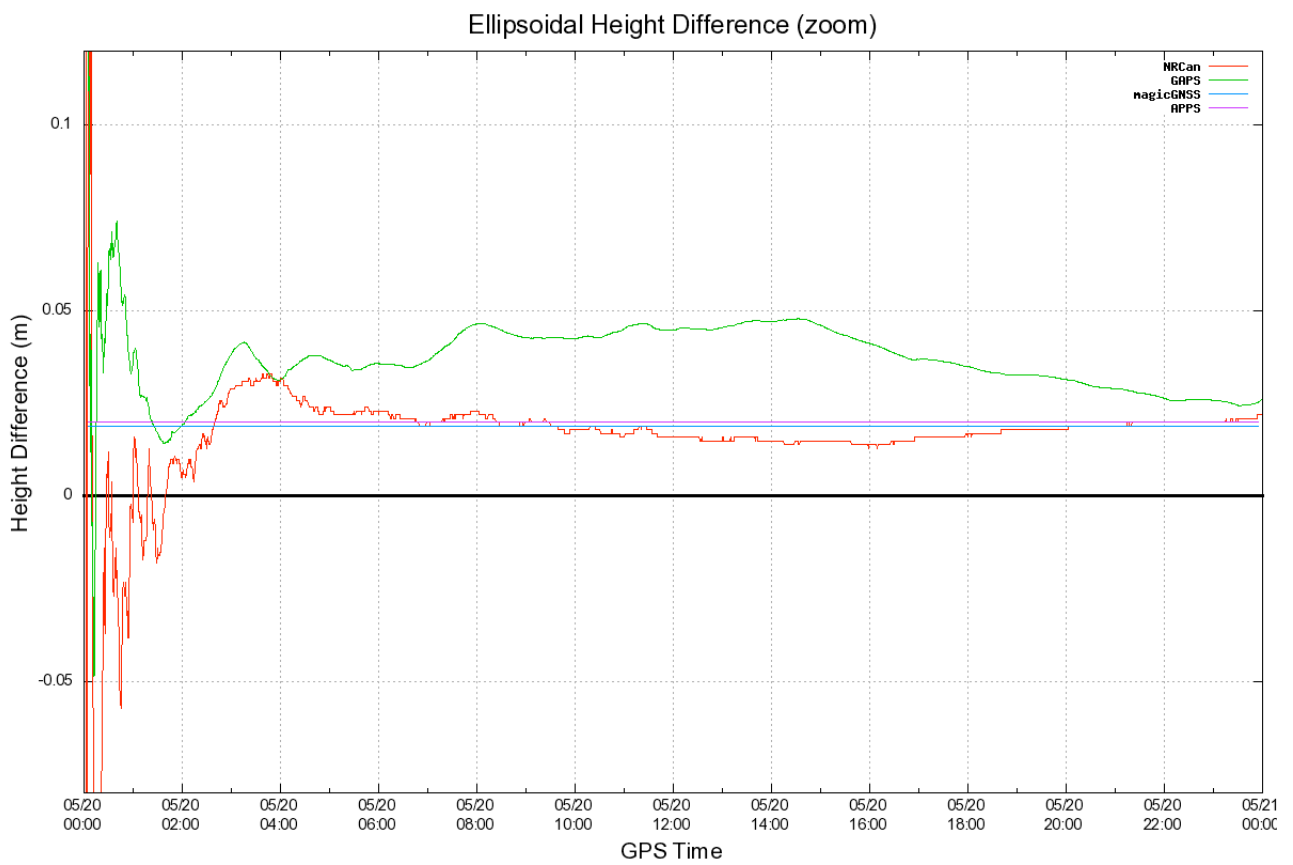
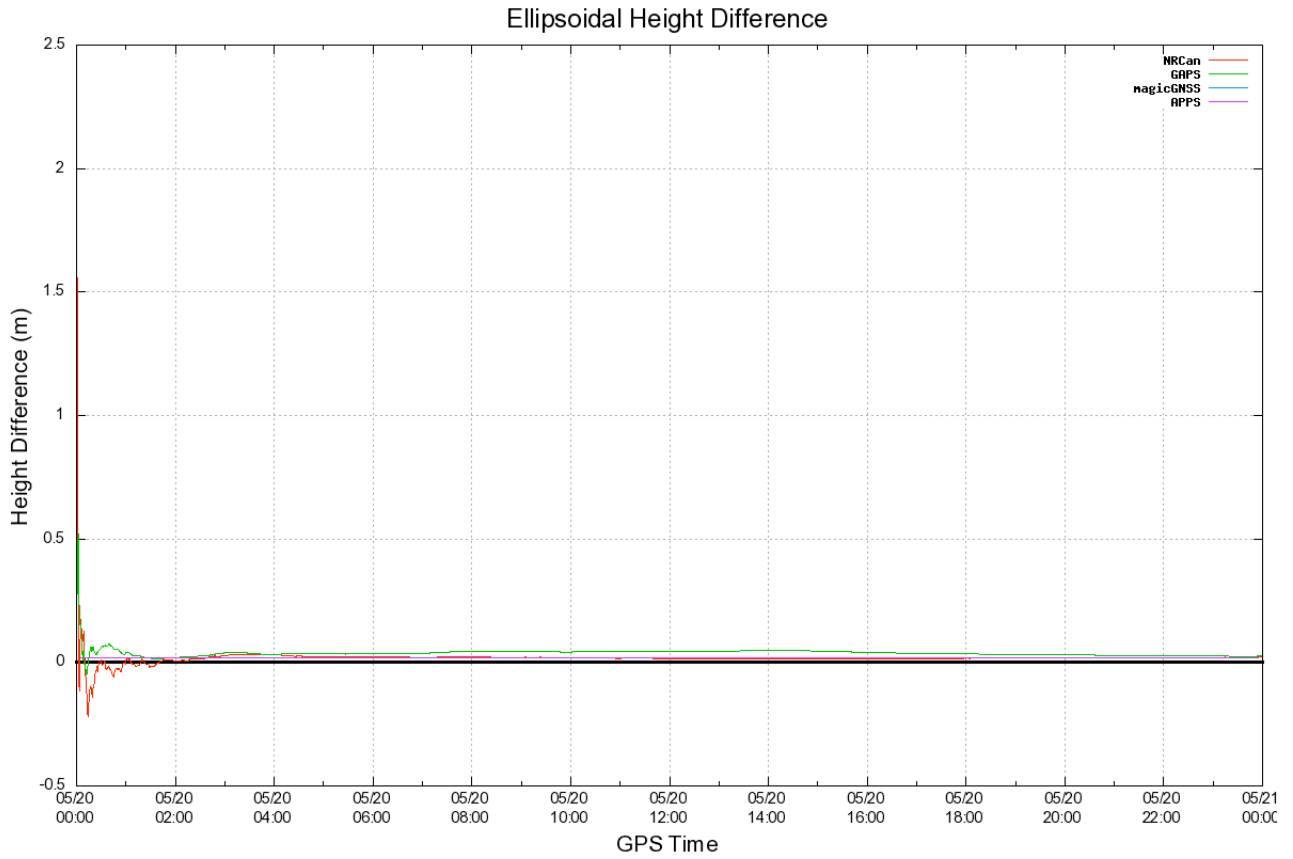
ERROR MESSAGES: none

WARNING MESSAGES:

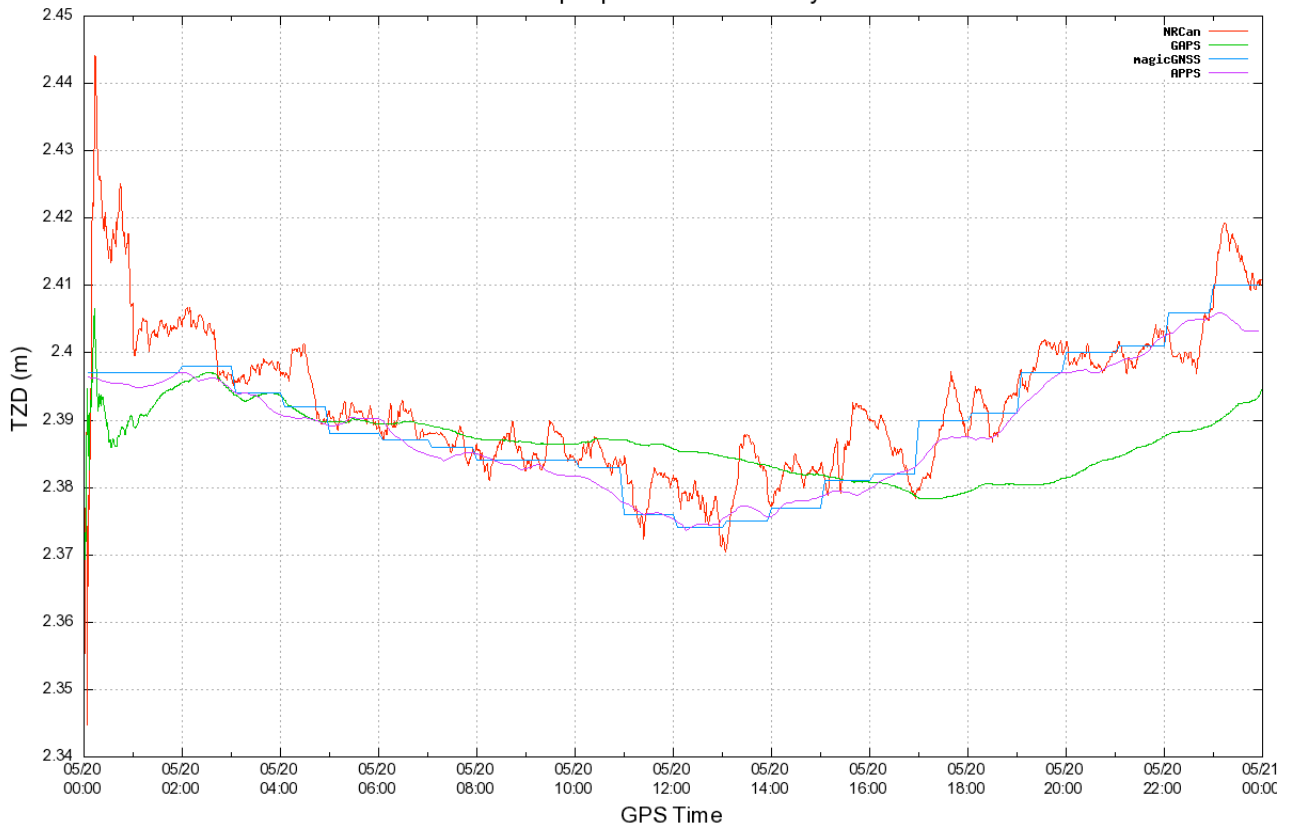
- The ellipsoidal coordinates from APPS might differ from the ones provided in the original output since a different ellipsoid has been used to compute the coordinates.
- APPS and magicGNSS only provide the converged solution.







Tropospheric Zenith Delay



Receiver Clock Offset

